

WINONA COUNTY

Rollingstone

John A. Latsch State Park (5 miles)
Minnesota City

248

25

248

61

23

26

Southeast

27

112

Altura

33

Southeast Minnesota ATV Trail

TRAILS

 **ATV Trail**
(open to Class 2 ATVs)

FACILITIES

 Campground

 Parking



© 6/2001 State of Minnesota
Department of Natural Resources



20

25

20

14

23

14

to WINONA
(5 miles)

Southeast ATV
Trailhead


Stockton

 Bronk
Forestry
Unit

 Whitewater
State Park (8 miles)

Straight

Valley

Rollingstone

Creek

Brook

Garvin

Bear

Creek

Middle
Valley

MN

Rollingstone

ATV

Trail

110

Stockton

Brook

Stockton

Valley

Creek

Southeast Minnesota ATV Trail



ATV Use Only



The Southeast Minnesota ATV Trail

runs for 12.7 miles in Winona County. The trail is open only to ATVs from May 15 to October 31. The trail traverses a variety of terrain ranging from rolling farmland to deep, forested ravines and valleys. Rollingstone Creek and Garvin Brook lie along the trail.

This Grant-in-Aid trail has been cooperatively developed by the local ATV club, Winona County, the DNR, and several private landowners using OHV registration fees and a portion of Minnesota's gas tax that has been set aside for OHV recreation. Much of the trail runs through private property and pasture land. Respect private property and do not chase livestock.

Nearby Facilities:  in Stockton and Altura. Camping is available nearby at Whitewater and John A. Latsch State Parks.

Directions/Parking: Access off US Hwy. 14 near Stockton, on west side of trailer court.

**Southeast Minnesota ATV
Trail is classified as**



Easiest

General rules and restrictions

For more detailed information on rules and restrictions, please refer to the booklet **Off-Highway Vehicle Regulations**. To receive a free copy call the DNR Information Center at 1-888-MINNDNR or (651) 296-6157.

In general you may operate an off-highway vehicle:

- On your own land.
- On private land with the landowner's permission.
- On frozen waters where you have legal access (if not restricted by law or local ordinances).
- On land posted with signs specifically permitting the use of off-highway vehicles.

You may not operate an off-highway vehicle:

- On the median of a four-lane highway.
- Within the right-of-way of any interstate highway
- At airports.
- In any state park, state recreation area, state historic site, Wildlife Management Area or state Scientific and Natural Area with the exception of posted trails and areas.
- On any frozen waters where you don't have legal access.
- In any areas restricted by local ordinances or municipalities.
- In a tree nursery or planting area.


Safety First!


- Read the owner's manual and know your vehicle.
- Check your vehicle before you ride.
- Wear appropriate protective equipment and clothing.
- Don't lend your vehicle to unskilled riders.
- Supervise young or inexperienced riders.
- Never carry a passenger on vehicles intended for one person.
- Ride straight--no alcohol or drugs.
- Let trail conditions determine safe speeds.
- Stay to the right on trails.
- Stay away from open water, thin ice and wetlands
- Know the weather forecast.
- Use your headlight and make sure your taillight is working.
- Maintain safe distances when riding with others.
- Reduce your speed when riding at night.
- Yield to other motor vehicles and trail users.
- Young or beginning riders should take an all-terrain vehicle or off-highway motorcycle safety training course offered by the DNR.


What are you riding?


Not all off-highway motor vehicles can be ridden on all trails. The following descriptions can help you be certain that what you're riding is permitted on the trail you chose.

ATVs - All-Terrain Vehicles are motorized, flotation-tired vehicles with at least three, but no more than six low pressure tires, with an engine displacement of less than 800 cubic centimeters.

 Class 1 ATVs have a total dry weight of less than 900 pounds.

 Class 2 ATVs have a total dry weight of between 900 and 1,500 pounds.

 **OHMs** - Off-Highway Motorcycles are vehicles traveling on two wheels that have a seat or saddle designed to be straddled by the operator and have handlebars for steering control. Motorcycles may be legal for highway use and still considered to be OHMs if used for off-highway operation on trails or natural terrain.

 **ORVs** - Off-Road Vehicles are motorized, recreational vehicles capable of cross-country travel on natural terrain, such as four-wheel-drive trucks or ATVs over 1,500 pounds.

What's New?

In 2003, the use of off-highway vehicles (OHVs) was banned in certain types of wetlands. The 2004 Legislature removed portions of that broad ban, and added new restrictions on where OHVs can travel. The new law does not differentiate between public and private wetlands in restricting OHV operation. It attempts to rely less on a recreational rider's knowledge of various wetland types and to make the rider generally more cautious of traveling on any wetland that is not part of an approved trail system. In addition, it allows exemptions for non-recreation use of OHVs in public waters and wetlands for various work-related activities.

Trail difficulty ratings

 Easiest  More Difficult  Most Difficult



**Yellow directional arrows
are placed along the trail.**

For More Information

Find The Trails
.com



Before you go...

A little planning will go a long way to ensure a safe and enjoyable riding experience. Remember to wear appropriate protective gear, review the current *Off-Highway Vehicle Regulations*, and keep your vehicle in good operating condition. Inexperienced riders should take a certified training course and understand the safety features of their vehicles before going out on trails.

Check the DNR's website for the latest information about regulations and safety training courses. Contact local trail office prior to your visit to be aware of current trail conditions.

Visitor Information

Department of Natural Resources Information Center
(651) 296-6157 (metro area & outside MN)
1-888-MINNDNR / 1-888-646-6367 (MN toll free)

TDD (Telecommunications Device for Deaf)
(651) 296-5484 (metro area)
1-800-657-3929 (MN toll free)

www.dnr.state.mn.us or www.findthetrails.com

Trail Area Information

Lee or Tami Potter, Trail Administrators
(507) 689-2039 (evenings)

**If you have a medical emergency please
DIAL 911**



© 2005, State of Minnesota, Department of Natural Resources • This publication is available in alternative format • Printed on recycled paper.